

This part of Great Yarmouth, with its association with Cromwell, Nelson and Anna Sewell is a fascinating place to explore . . . an real introduction to our local history. Of particular interest is the view from Northgate Street looking east towards St. Nicholas Minster, which makes you realise how high the land has risen from when we were under the sea in Roman times.



This walking trail covers just one small area of Yarmouth. I hope that it will whet your appetite to explore the rest of the Town Wall and other historic places.



This walks leaflet has been published by Councillor Mike Taylor on behalf of the Great Yarmouth Residents Association with welcome grant aid from the Yarmouth Central and Northgate Community First Panel and sponsorship from ten Yarmouth hospitality businesses.


Please use the contact details below for guided walks or any other information.

[www.heritage-walks.co.uk](http://www.heritage-walks.co.uk)  
Telephone: 01493 846346


Tourist Information Centre  
Maritime House  
25 Marine Parade  
Great Yarmouth  
NR30 2EN

[www.great-yarmouth.co.uk](http://www.great-yarmouth.co.uk)  
Telephone: 01493 846346

Bus Information  
0871 200 22 33  
Rail Enquiries  
08457 48 49 50



# CENTRAL YARMOUTH TOWN WALL WALK



## A CIRCULAR ROUTE STARTING FROM VAUXHALL RAILWAY STATION

The walk includes the Town Centre Walls,  
Market Place, Minster, Bus and  
Railway Stations.  
Many areas are pedestrianised.

LET YOUR FEET OR PUBLIC TRANSPORT TAKE THE STRAIN!  
DON'T DRINK AND DRIVE

The walk includes a circular route around the town centre. Points of interest are featured clockwise around the map in the direction it should be walked.

**START HERE**

**11. The Wrestlers Inn**

Looking South-West from the Minster across the road is The Wrestlers Inn. Lord Nelson and Lady Hamilton stayed here.



**10. St. Nicholas Minster and Priory Centre**

The passageway from Point 9 takes you to the Priory Centre, go inside and see the Great Hall. Next visit St. Nicholas Minster, our oldest and continually used building in Gt Yarmouth.



**9. Anna Sewell House**

Crossing the road at the North end of the Market Place is Anna Sewell House, where the author of "Black Beauty" was born.



**1. North West Tower**  
Alongside the river Bure. Looking East is Rampart Road, where part of the North Town Wall was demolished in 1902.

1


**2. Northgate Street**  
Where Rampart Road joins Northgate Street is the site of the demolished North Gate.

2



**3. North East Tower**  
Follow Town Wall Road to where the North East Tower and the Town Wall meet.

3



**4. King Henry's Tower**  
The octagonal tower is the only one of this shape, constructed in 1284 AD – the first one to be built.

4



**5. Churchyard to Temple Rd**  
Walk through the Churchyard facing South and follow the Wall to Temple Road, walking on the West side of this road.

5



**6. St. Mary's Tower (Hospital Tower)**  
Whilst walking along Temple Road look out for St. Mary's Tower (Hospital Tower). Turn right at the Bus Station to Market Gates – on the South side are more walls and the Guard Tower.

6



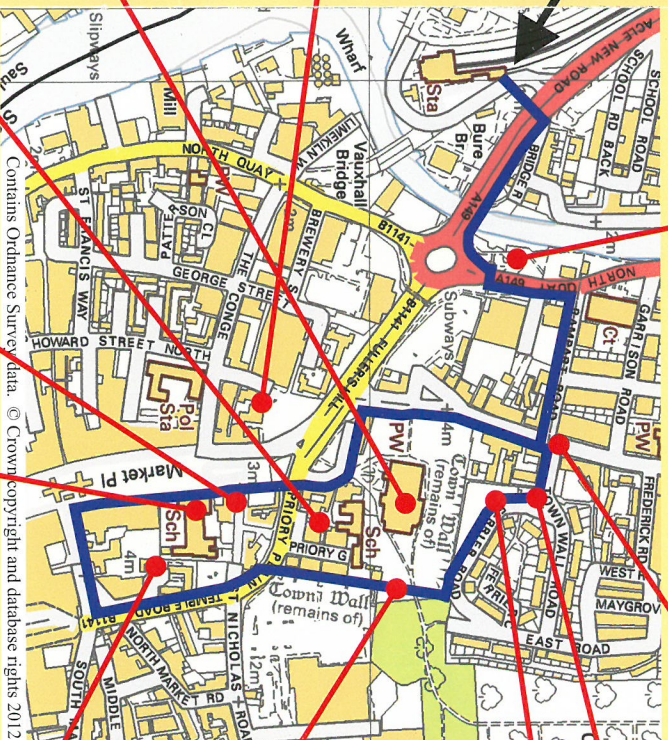
**7. Miles Corbett House**  
At the Market Place turn right in a Northerly direction. Just beyond the school is Miles Corbett House. He was the last signatory on Charles 1's death warrant.

7



**8. Fishermen's Hospital**  
Dated 1702, this provided homes for poor fishermen.

8



Contains Ordnance Survey data. © Crown copyright and database rights 2012